






Sinks

-  BCC lands at Monagh Wood
-  Gas Mains Pipe
-  The Service Area

Based on the Ordnance Survey of Northern Ireland map with the permission of the Director & Chief Executive. © Crown Copyright.

MAP REFERRED TO  
BELFAST CITY COUNCIL and PHOENIX NATURAL GAS LTD  
EASEMENT at MONAGH WOOD

Produced by:-  
MM  
Estates Management Unit,  
Belfast City Council,  
Physical Programmes Dept.,  
9 Adelaide Street,  
Belfast BT2 8DJ.

Date:- 27/01/2021

Scale 1:750

Area - 0.126 acres