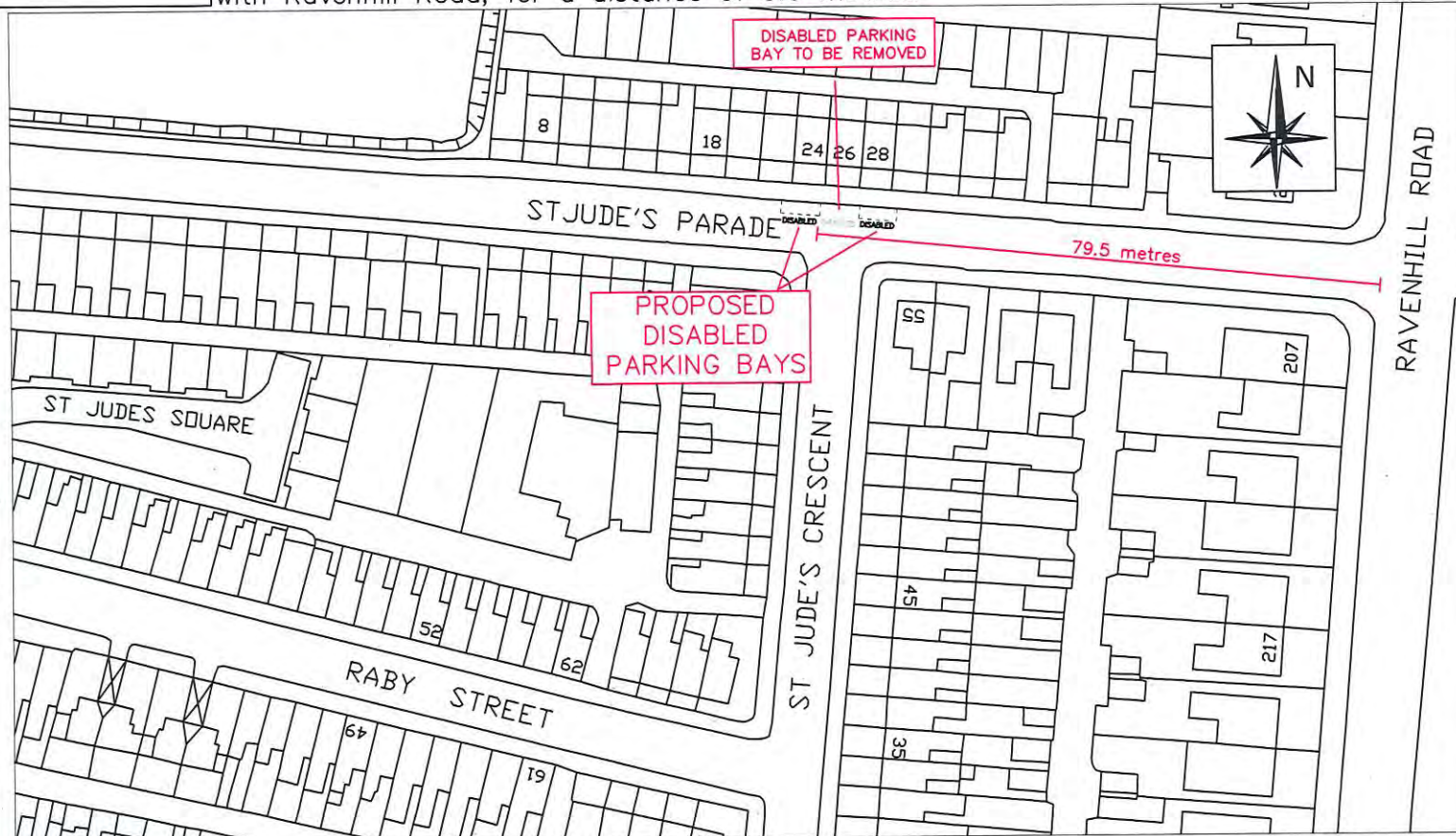
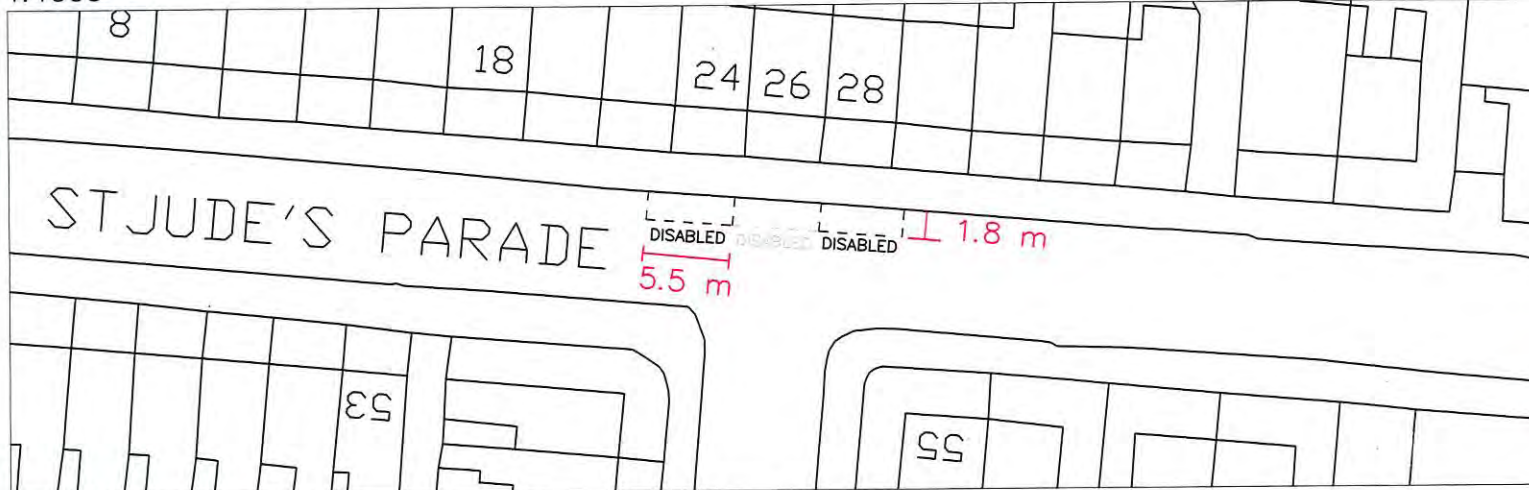


Dr. No.

St Jude's Parade, Belfast, (north side) – from a point 79.5 metres west of its junction with Ravenhill Road, for a distance of 5.5 metres.



1:1000



1:500

NO.	REVISION	DATE
-----	----------	------

Based upon the Ordnance Survey of Northern Ireland 1:1000 Scale Map with the Permission of the Director and Chief Executive
 © Crown Copyright
 Unauthorised reproduction infringes Crown Copyright and may lead to prosecution or civil proceedings

Project
 AN ACCESSIBLE/
 DISABLED PARKING BAY

Title
 24 ST JUDE'S PARADE
 BELFAST

FILE NO.	DESIGNED	AO'H	date JUN'21
DRAWN	CHECKED		date
TRACED	APPROVED		date

Dr. No.
 TM2/BEL/JUN/21/11/A

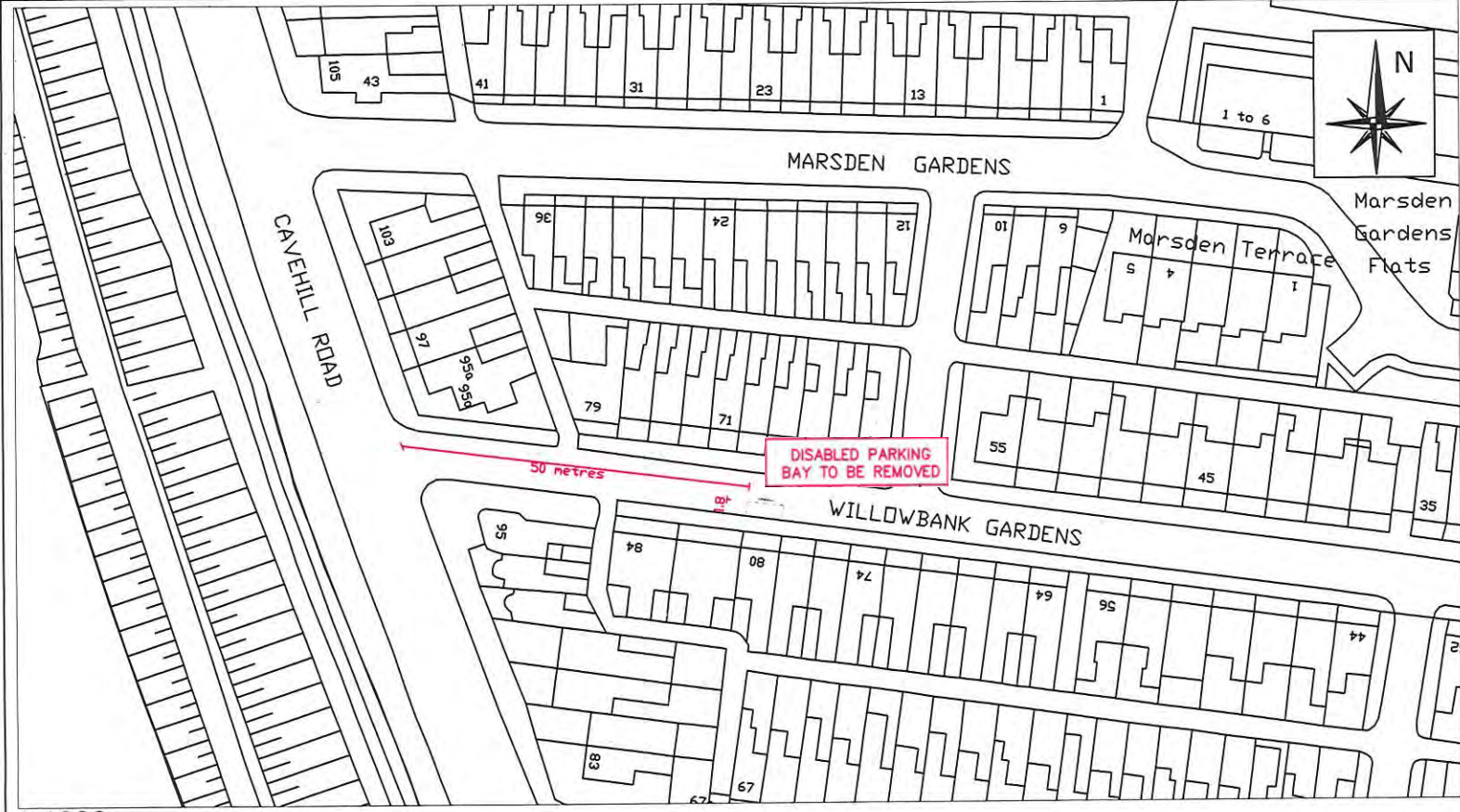
Scales
 AS SHOWN

Eastern Division
 Annex 7
 Castle Buildings
 Stormont Estate
 Belfast
 BT4 3SQ
 Telephone: 0300 200 7893
 Textphone: 028 90540022

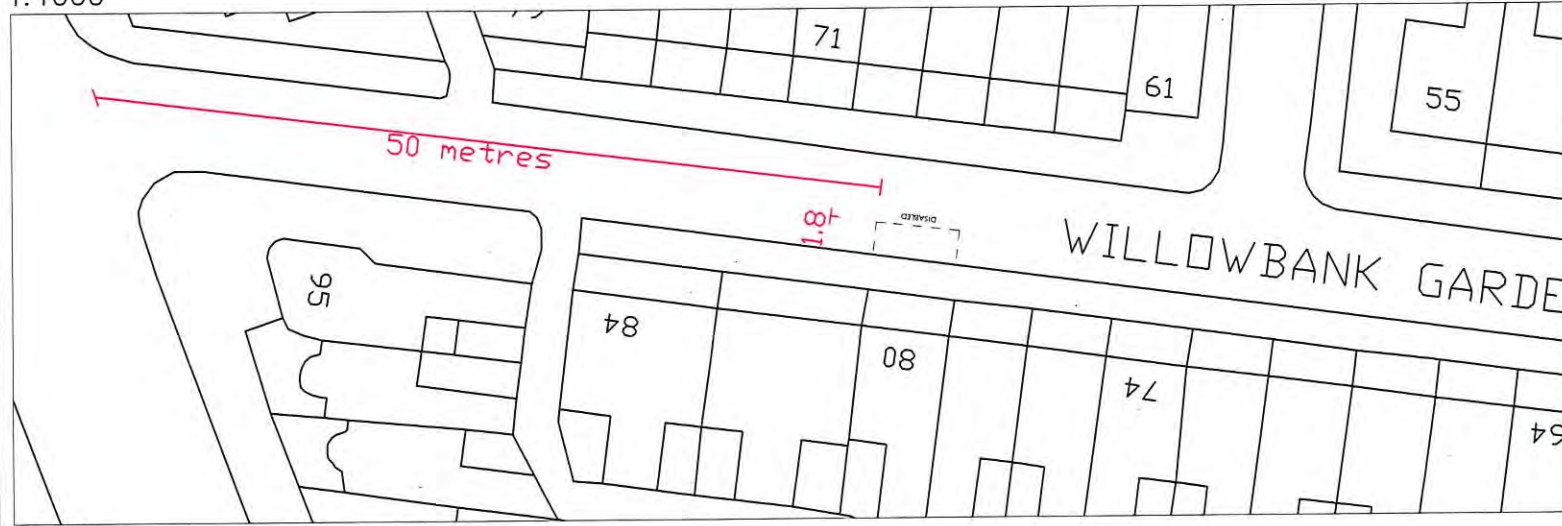


Drg. No.

S.R. 2012 No. 347 item 861. - Willowbank Gardens, Belfast, (south side) -from a point 50 metres east of its junction with the Cavehill Road, for a distance of 5.5 metres in a easterly direction.



1: 1000



1: 500

NO.	REVISION	DATE
-----	----------	------

Based upon the Ordnance Survey of Northern Ireland 1:1000 Scale Map with the Permission of the Director and Chief Executive
 © Crown Copyright
 Unauthorised reproduction infringes Crown Copyright and may lead to prosecution or civil proceedings

Project
**80 WILLOWBANK GARDENS
 BELFAST**

Title
**PROPOSED
 DISABLED PARKING BAY**

FILE NO.	DESIGNED	AO'H	date JUN'21
DRAWN	CHECKED		date
TRACED	APPROVED		date

Drg. No.
TM2/BEL/JUN/21/12/A

Revision

Scales
AS SHOWN

Eastern Division
 Annex 7
 Castle Buildings
 Stormont Estate
 Belfast
 BT4 3SQ

Telephone: 0300 200 7893
 Textphone: 028 90540022

